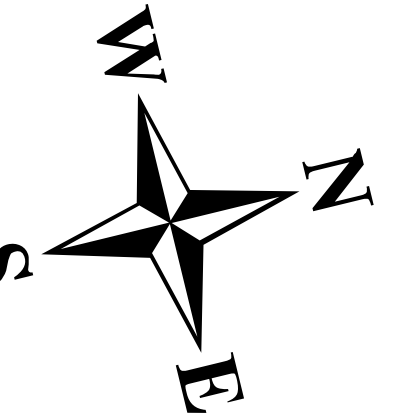




TOWN OF VASSALBORO
KENNEBEC CO.
MAINE



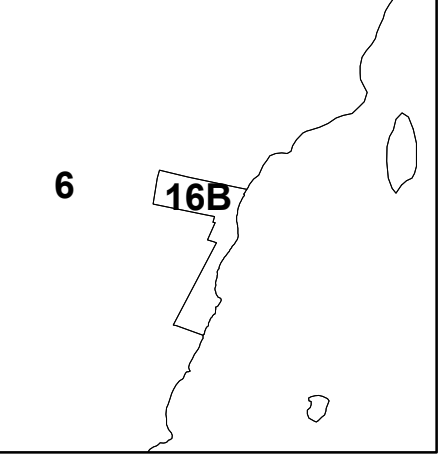
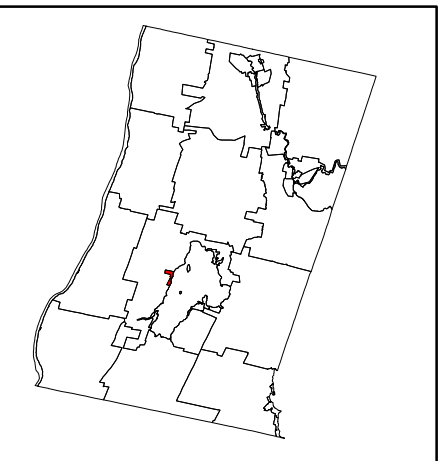
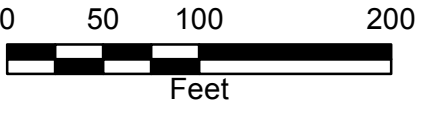
LEGEND

- Parcel
- Lot Hook
- Private Road
- Sublot Line
- Town Line
- Lake or Pond
- Marsh
- Stream
- Cemetery

For Assessment Purposes. Not to be used for conveyances.

- Hydrographic features are compiled from these sources:
- 1) Existing Vassalboro tax maps
 - 2) MEGIS wetchar
 - 3) MEGIS wetstreams
 - 4) MEGIS wponds
 - 5) MEGIS wqivers layers.

Note that not all features from MEGIS layers have been incorporated in the final hydrographic layers, and visual differences between the features from the different data sources are to be expected.



Map 16B

Printed: 8/30/2021
Effective Date: 4/1/2021

