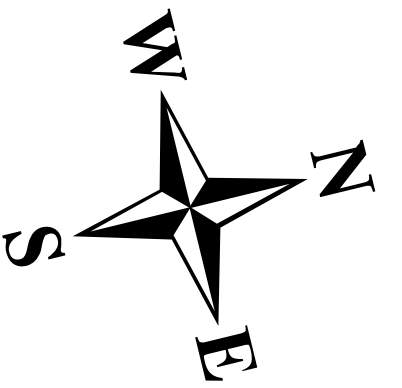


TOWN OF VASSALBORO  
KENNEBEC CO. MAINE



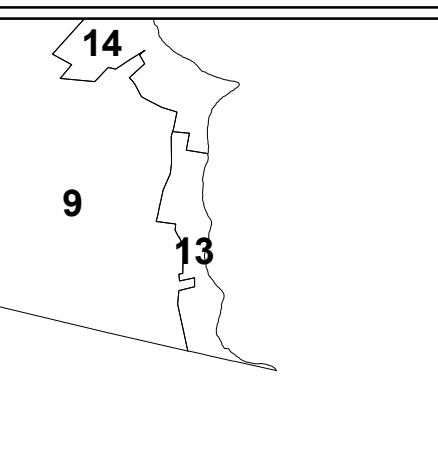
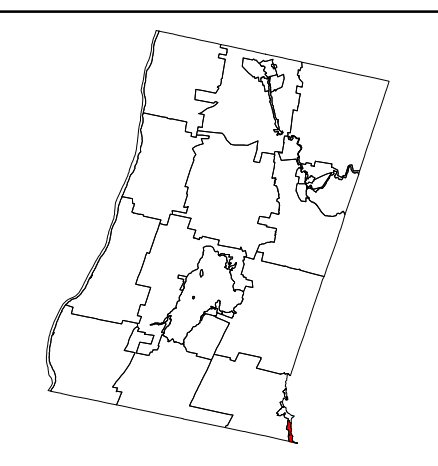
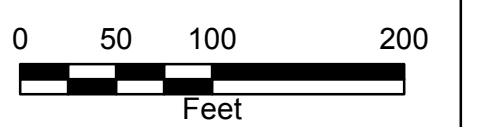
**LEGEND**

	Parcel
	Lot Hook
	Private Road
	Sublot Line
	Town Line
	Lake or Pond
	Marsh
	Stream
	Cemetery

For Assessment Purposes. Not to be used for conveyances.

Hydrographic features are compiled from these sources:  
1) Existing Vassalboro tax maps  
2) MEGIS wetchar  
3) MEGIS wetstreams  
4) MEGIS waponds  
5) MEGIS wqriivers layers.

Note that not all features from MEGIS layers have been incorporated in the final hydrographic layers, and visual differences between the features from the different data sources are to be expected.



Map 13

Printed: 9/29/2020  
Effective Date: 4/1/2020

WINDSOR

THREEMILE POND

