


**TOWN OF VASSALBORO**  
KENNEBEC CO. MAINE



**LEGEND**

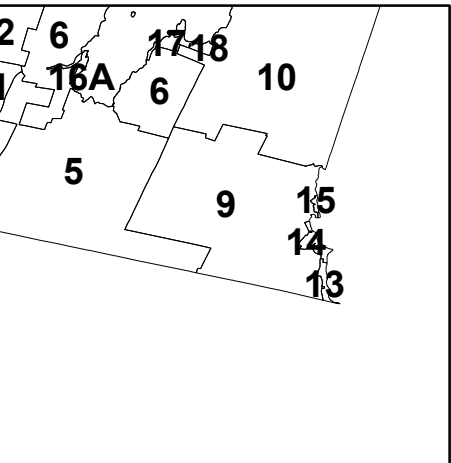
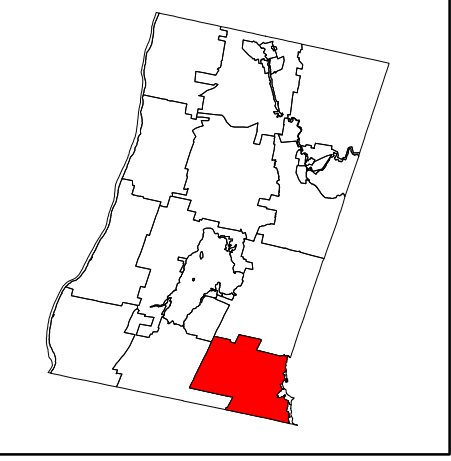
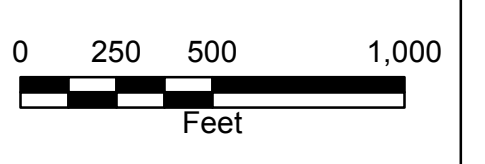
- Parcel
- Lot Hook
- Private Road
- Sublot Line
- Town Line
- Lake or Pond
- Marsh
- Stream
- Cemetery

For Assessment Purposes. Not to be used for conveyances.

Hydrographic features are compiled from these sources:

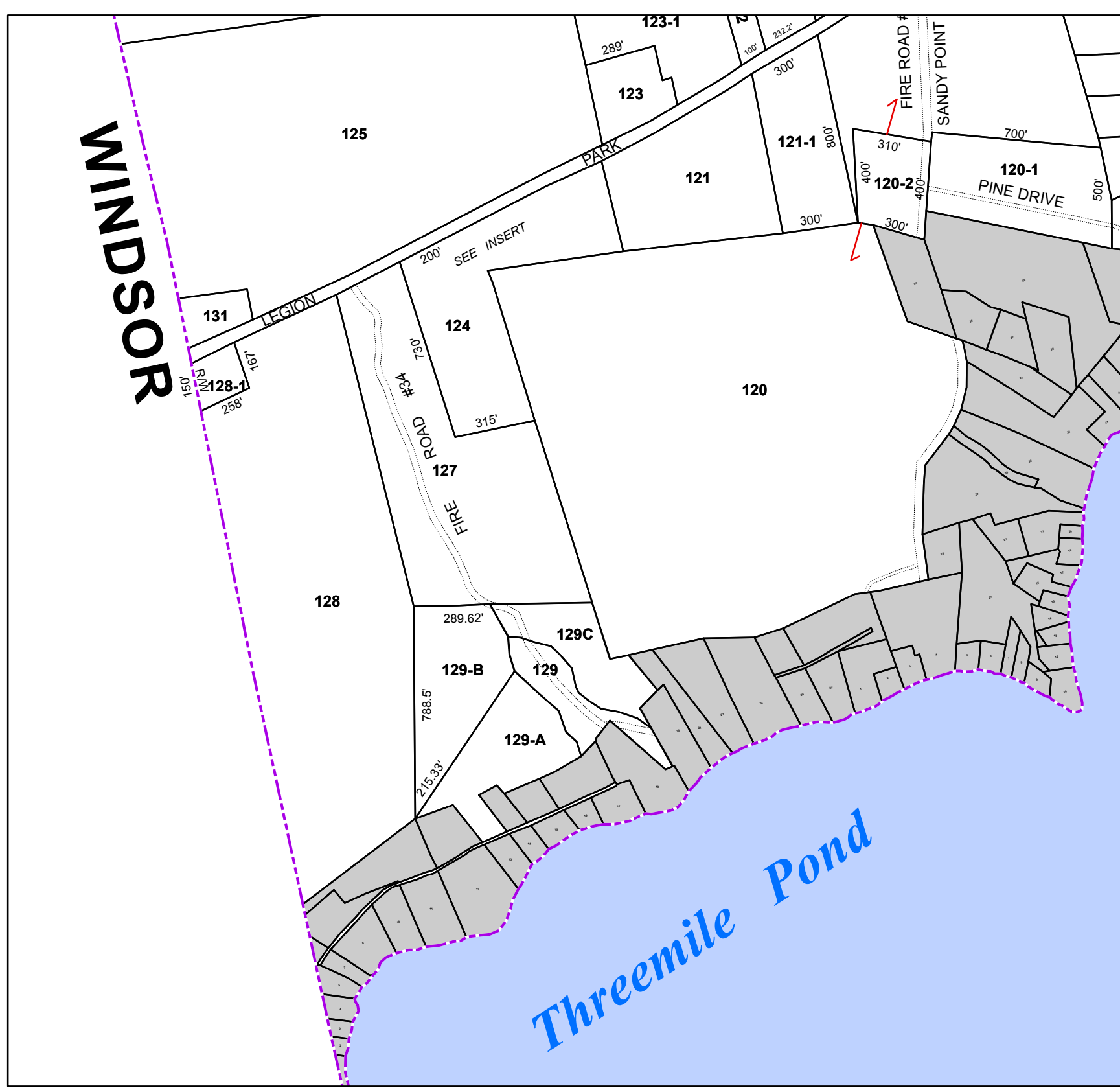
- 1) Existing Vassalboro tax maps
- 2) MEGIS wetchar
- 3) MEGIS wetstreams
- 4) MEGIS waponids
- 5) MEGIS wqrvsrs layers.

Note that not all features from MEGIS layers have been incorporated in the final hydrographic layers, and visual differences between the features from the different data sources are to be expected.



**Map 9**

Printed: 7/26/2018  
Effective Date: 4/1/2018



Threemile Pond

Threemile Pond

AUGUSTA

WINDSOR

CHINA

WINDSOR