



SEE MAP 8



TOWN OF VASSALBORO
KENNEBEC CO. MAINE



LEGEND

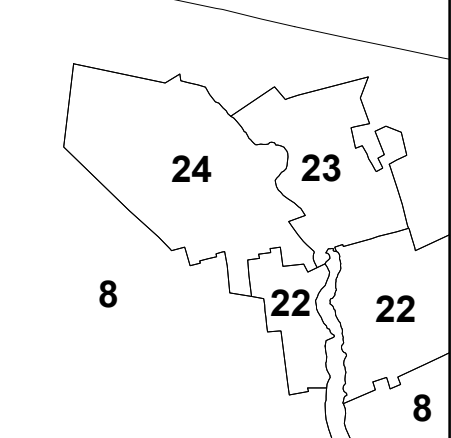
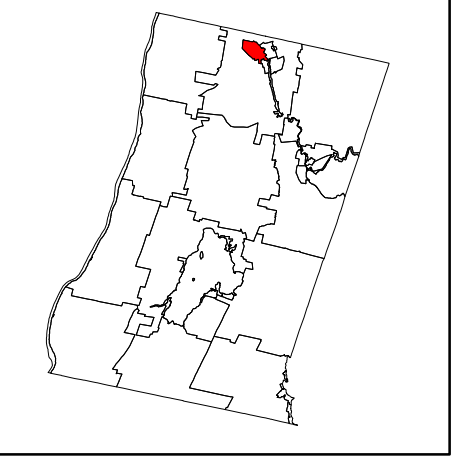
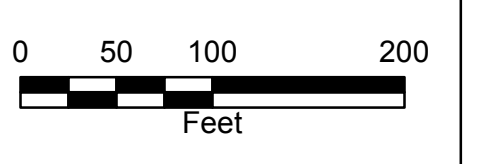
- Parcel
- Lot Hook
- Private Road
- Sublot Line
- Town Line
- Lake or Pond
- Marsh
- Stream
- Cemetery

For Assessment Purposes. Not to be used for conveyances.

Hydrographic features are compiled from these sources:

- 1) Existing Vassalboro tax maps
- 2) MEGIS wetchar
- 3) MEGIS wetstreams
- 4) MEGIS wponds
- 5) MEGIS wtrivers layers.

Note that not all features from MEGIS layers have been incorporated in the final hydrographic layers, and visual differences between the features from the different data sources are to be expected.



Map 24

Printed: 7/26/2018
Effective Date: 4/1/2018

