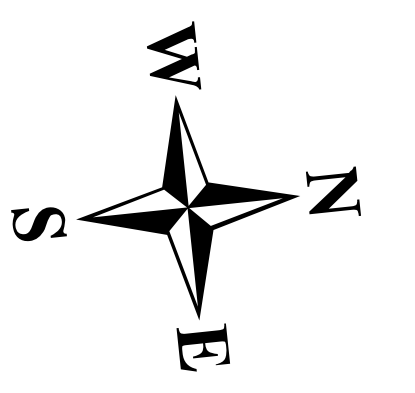




TOWN OF VASSALBORO
KENNEBEC CO. MAINE



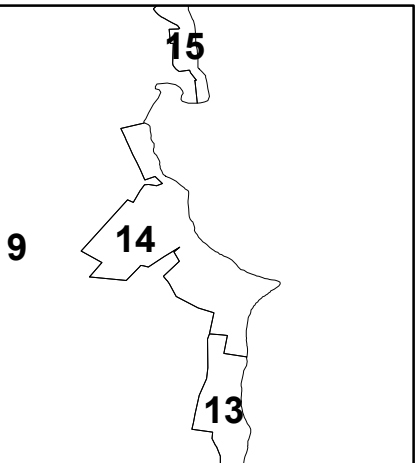
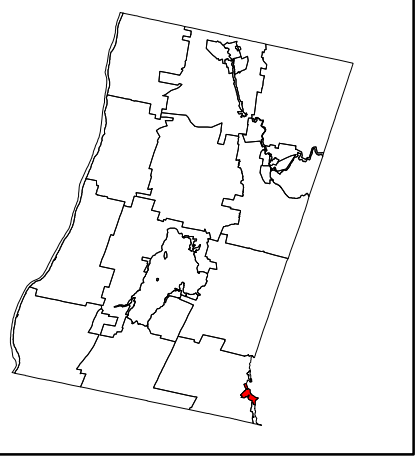
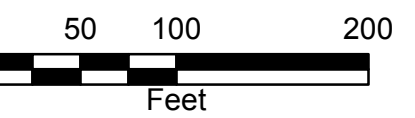
LEGEND

	Parcel
	Lot Hook
	Private Road
	Sublot Line
	Town Line
	Lake or Pond
	Marsh
	Stream
	Cemetery

For Assessment Purposes. Not to be used for conveyances.

Hydrographic features are compiled from these sources:
1) Existing Vassalboro tax maps
2) MEGIS wetchar
3) MEGIS wetstreams
4) MEGIS wponds
5) MEGIS wqrvivers layers.

Note that not all features from MEGIS layers have been incorporated in the final hydrographic layers, and visual differences between the features from the different data sources are to be expected.



Map 14

Printed: 7/26/2018
Effective Date: 4/1/2018

